

# Idaho 2024 Landowner Permission Hunts

*Elk, Pronghorn, and Turkey*



## ***Landowner Permission Hunts***

The Idaho Department of Fish and Game establishes Landowner Permission Hunts in areas with chronic problems where depredation hunts are an annual occurrence.



# Idaho Department of Fish and Game

## Idaho Wildlife Policy

*“All wildlife, including all wild animals, wild birds, and fish, within the state of Idaho, is hereby declared to be the property of the state of Idaho. It shall be preserved, protected, perpetuated, and managed. It shall be only captured or taken at such times or places, under such conditions, or by such means, or in such manner, as will preserve, protect, and perpetuate such wildlife, and provide for the citizens of this state and, as by law permitted to others, continued supplies of such wildlife for hunting, fishing and trapping.”*

— Idaho Code Section 36-103

## Idaho Fish and Game Commission

- Dave Bobbitt, Panhandle
- Don Ebert, Clearwater
- Tim Murphy, Southwest
- Greg Cameron, Magic Valley
- Jordan Cheirrett, Southeast
- Brody Harshbarger, Upper Snake
- Ron Davies, Salmon

## Idaho Department of Fish and Game

600 S. Walnut St., P.O. Box 25  
Boise, ID 83707

208-334-3700 • [idfg.idaho.gov](http://idfg.idaho.gov)

- Jim Fredericks, Director
- Amber Worthington, Deputy Director
- Jon Rachael, Deputy Director

## Regional Offices

- Panhandle Region..... 208-769-1414  
2885 W. Kathleen Ave., Coeur d’Alene ID 83815
- Clearwater Region ..... 208-799-5010  
3316 16th St., Lewiston ID 83501
- Southwest Region ..... 208-465-8465  
15950 N. Gate Blvd., Nampa ID 83687
- McCall Subregion..... 208-634-8137  
555 Deinhard Lane, McCall ID 83638
- Magic Valley Region ..... 208-324-4359  
324 S 417 E; Suite #1, Jerome ID 83338
- Southeast Region ..... 208-232-4703  
1345 Barton Rd., Pocatello ID 83204
- Upper Snake Region ..... 208-525-7290  
4279 Commerce Circle, Idaho Falls ID 83401
- Salmon Region..... 208-756-2271  
99 Highway 93 N., Salmon ID 83467

Idaho Fish and Game offices are open 8 a.m. to 5 p.m. Monday through Friday except state holidays. Offices in the Panhandle and Clearwater regions are in the Pacific Time Zone; all others are in the Mountain Time Zone.

## To Buy a License, Tag or Permit:

- Go to Idaho Fish and Game’s online licensing site at **GoOutdoorsIdaho.com**.
- Download our Go Outdoors Idaho app directly on your smartphone.
- In person, go to any Idaho Fish and Game office or license vendor.
- Dial 1-800-554-8685. Outside the U.S., use the Internet or mail.
- Commercial licenses and tags, duplicate tags, documents that require proof of disability, lifetime licenses, and bear baiting permits can only be purchased at Fish and Game offices.

\*A credit card service fee is added for online and telephone transactions.

## Other Resources

U. S. Forest Service:

- Southern Idaho ..... [fs.usda.gov/r4](http://fs.usda.gov/r4)
- Northern Idaho..... [fs.usda.gov/r1](http://fs.usda.gov/r1)
- Hells Canyon..... [fs.usda.gov/r6](http://fs.usda.gov/r6)

Bureau of Land Management: ..... [blm.gov/idaho](http://blm.gov/idaho)

Idaho Relay Service (TDD) .....1-800-377-3529

## To report wildlife crimes, call Citizens Against Poaching at 1-800-632-5999.

Emergency information can be relayed to Fish and Game personnel through any Idaho law enforcement agency.



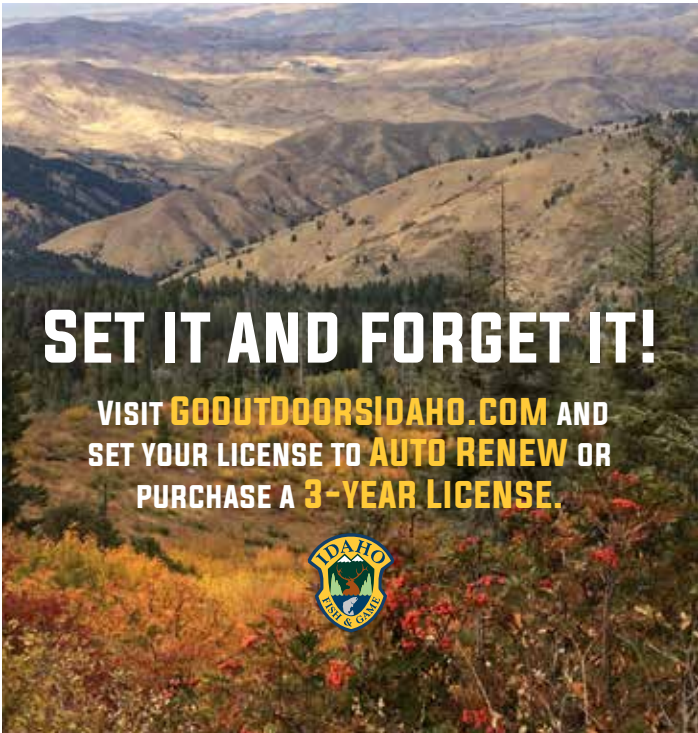
*Idaho Department of Fish and Game (IDFG) adheres to all applicable state and federal laws and regulations related to discrimination on the basis of race, color, national origin, age, gender, disability or veteran’s status. If you feel you have been discriminated against in any program, activity, or facility of Idaho Fish and Game, or if you desire further information, please write to: Idaho Department of Fish and Game, P.O. Box 25, Boise, ID 83707 OR Chief, Public Civil Rights Division, Department of the Interior, 1849 C Street NW, Washington, DC 20240. This publication will be made available in alternative formats upon request. Please contact the Department of Fish and Game for assistance.*

Information in this brochure summarizes rules and is an official proclamation of the Idaho Fish and Game Commission for the taking of wildlife. The official rules are available at

**[adminrules.idaho.gov/rules/current](http://adminrules.idaho.gov/rules/current)** or from the Office of Administrative Rules, Department of Administration, Statehouse Mail, Boise, ID 83720, and may be reviewed in some libraries. Maps are for general reference only.

Costs associated with this publication are available from IDFG in accordance with Section 60-202, Idaho Code.  
Idaho 2024 Landowner Permission Hunts: Elk, Pronghorn and Turkey  
BOC/PCA 41918/5-2024/GG



- Contacts, Regional Offices, Phone Numbers .....2
- Landowner Permission Hunts (LPH) .....4
  - Landowner Eligibility.....4
  - Distribution of Vouchers.....4
  - Application Fee.....4
  - Special Restrictions .....4
  - Motorized Hunting Restriction.....4
  - Chronic Wasting Disease & Transport Rules.....4
  - Mandatory Report Requirements .....5
  - LPH FAQs.....5
- Elk Controlled Hunts .....6-8
- Elk Controlled Hunt Area Descriptions .....9-10
- Chronic Wasting Disease .....11
- Pronghorn Controlled Hunts .....12
- Pronghorn Controlled Hunt Area Descriptions ....13
- Turkey Controlled Hunts .....14-15
- Depredation Hunt Application .....16



**Treat landowners as you would like to be treated, and treat their land as you would like yours to be treated.**

**Always ...**

- ❶ Ask permission
- ❷ Leave gates as you found them
- ❸ Don't litter
- ❹ Be courteous
- ❺ Don't drive off established roads
- ❻ Express your thanks!

# 2024 - LANDOWNER PERMISSION HUNTS

## Landowner Permission Hunts (LPH)

LPH hunts are a form of depredation hunt. They are established in areas with chronic depredation conflicts. These hunts cannot be applied for during a controlled hunt application period. LPH vouchers are provided by the Idaho Department of Fish and Game (IDFG) to landowners prior to the season or upon verifying depredation problems that cannot be resolved by non-lethal methods. Landowners can then distribute the vouchers to eligible hunters who may redeem the voucher for a tag. Like other controlled hunts, LPH hunts have unique hunt area boundaries and season dates specific to each species.

### Landowner Eligibility

**Deer, Elk or Pronghorn:** Landowners experiencing, or are likely to experience, elk or pronghorn depredation, and that own more than 159 acres in an LPH hunt area, are eligible to receive LPH vouchers (IDAPA 13.01.08.257.07).

**Turkey:** Landowners experiencing, or are likely to experience, turkey depredation, and that own more than 79 acres in an LPH hunt area, are eligible to receive LPH vouchers (IDAPA 13.01.09.110).

### Distribution of Vouchers

Vouchers are distributed on an as-needed basis once an active or likely depredation event has been verified by IDFG personnel. In some hunt areas, a portion of the vouchers are distributed proactively to landowners with chronic depredation issues. The remaining vouchers are provided to landowners as needed in response to verified depredations. Landowners that utilize all of their allotted vouchers and are still experiencing damage may be eligible for additional vouchers.

### Application Fee

LPH tags are treated as a controlled hunt; therefore, any hunter purchasing an LPH tag must pay the appropriate controlled hunt application fee (resident fee is \$6.25 and non-resident fee is \$18.00).

## Special Restrictions

LPH participants may hunt only within the boundaries described in the hunt area designated by IDFG.

**Deer, Elk or Pronghorn:** No person shall kill more than one (1) deer, elk or pronghorn in a calendar year **except:**

- An additional deer, elk or pronghorn may be taken by persons holding tags for special depredation hunts.
- When an additional deer or elk is taken in an “extra” deer or elk hunt when the taker has a tag for that hunt. A person is allowed only one (1) extra tag per species in a calendar year.
- An additional deer or elk may be taken by persons who have purchased leftover nonresident deer or elk tags.
- An additional deer, elk, or pronghorn may be taken by persons holding a Super Hunt or Super Hunt Combo tag(s) for the given species.

**Turkey:** Hunters are only allowed 1 (one) spring turkey controlled hunt tag and 1 (one) fall turkey controlled hunt tag in a calendar year. Hunters who held a *Late Winter Turkey* hunt (January-February) tag are not eligible to hold a fall turkey controlled hunt tag in the same calendar year. A turkey controlled hunt tag may also be used in any general-season turkey hunt within the same calendar year.

### Motorized Hunting Restriction

Use of motorized vehicles by hunters as an aid to hunting is restricted in certain areas. The rule does not apply to private lands with permission from the landowner.

See the 2024 Big Game Seasons and Rules brochure, Pages 104-106, for complete rules on motorized hunting restrictions.

### Chronic Wasting Disease (CWD)

**CWD Transport Rules:** In March 2024 the Idaho Fish and Game Commission updated the CWD Management Zone to Units 14 and 18. It is unlawful to transport the carcass or any part of deer, elk, or moose out of a CWD Management Zone. However, there are exceptions for meat and some other animal parts. See [idfg.idaho.gov/cwd/rules](https://idfg.idaho.gov/cwd/rules) or the 2024 Big Game Seasons and Rules brochure, page 96, for CWD exceptions.



## Mandatory Report Requirements

All deer, elk, and pronghorn hunters are required to complete a Mandatory Hunter Report for each tag they purchase. Hunters are required to submit a report by phone or internet within 10 days after harvest. Hunters who do not harvest are required to report within 10 days after the close of the hunting season for which their tag was valid.

Report your hunt online, by signing into your IDFG account at [GoOutdoorsIdaho.com](https://GoOutdoorsIdaho.com) or [idfg.idaho.gov/hunt/report](https://idfg.idaho.gov/hunt/report).

**To submit your hunter report by phone with a live operator, 7 days a week, between 7:00 a.m. and 10:30 p.m. MST, call toll free 1-877-268-9365 (excluding major holidays).**

## LPH FAQ's

### How many vouchers am I (the landowner) eligible for?

Distribution of vouchers is done on a case-by-case basis at the discretion of the IDFG staff. Regional IDFG staff will evaluate depredations individually and decide the appropriate number of vouchers to distribute. Voucher distribution is not tied to acreage size but rather to the location and extent of depredations. Contact your regional Landowner Sportsman Coordinator for more information.

**Who can I give a voucher to?** Any legal hunter who is eligible to possess an Idaho hunting license for the current calendar year and HAS NOT already possessed a similar tag type for the indicated species in the current calendar year is eligible to receive a voucher and redeem it for a tag. This applies to both resident and non-resident hunters.

**Can I have an LPH tag and other tags:** Most LPH tags for elk and pronghorn are Extra tags. If a hunter has a general season tag or a controlled hunt tag that is not an Extra tag, then they may also possess an Extra tag for that same species in the same calendar year. Hunters who held an Extra tag for January/February hunts are not eligible to hold a second Extra tag for a fall hunt (for the same species) in the same calendar year (IDAPA 13.01.08.200).

Landowner Permission Hunts for turkey are a form of controlled hunt. Hunters are permitted 1 (one) spring turkey controlled hunt tag and 1 (one) fall turkey controlled hunt tag in a calendar year. Hunters who held a *Late Winter Turkey* hunt (January-February) tag are not eligible to hold a fall turkey controlled hunt tag in the same calendar year.

A turkey controlled hunt tag may also be used in any general-season turkey hunt within the same calendar year.

**Where am I allowed to hunt?** LPH tags are made

available for controlled hunt areas as determined by IDFG - see hunt area descriptions for each hunt. Hunt areas may be restricted to private land only. Hunters may hunt anywhere within the legal hunt area boundary where they have legal permission. For "Private Land Only" LPH hunts, the LPH voucher constitutes written permission to hunt the property of the landowner who provided the voucher. Hunters are required to obtain legal permission to hunt any other private lands within the hunt area boundary. Vouchers may be distributed to landowners with ongoing or active depredations at any time during the LPH hunt period.

**If I have a voucher, am I guaranteed a tag?** No, not necessarily. Depending on a specific hunt's objective, more vouchers may be distributed than tags available. This will be communicated with the landowner at the time of distribution. Please contact your regional Landowner Sportsman Coordinator for details about a specific hunt.

**I've received an LPH voucher from a Landowner.**

**When and where can I purchase the tag?** Landowners and hunters must fill out and sign their respective portions of the triplicate form before a tag can be issued. Hunters can purchase an LPH tag at any Fish and Game office after July 15. Note: tags can only be purchased from Fish and Game regional offices or headquarters.





# ELK CONTROLLED HUNTS

2024 Controlled Hunts Landowner Permission Required - Antlerless Elk Do not apply for these during the controlled hunt application period.				
Hunt No.	Controlled Hunt Areas	Tags	Season Dates	Notes
2601	10A-1 <sup>b</sup> (See pg 9)	40	Aug 1 - Dec 31	
2602	14-1 <sup>b</sup> (See pg 9)	120	Dec 10 - Dec 31	<i>Private land only, Chronic Wasting Disease Transport Rules Apply, See page 4</i>
2603	14-2 <sup>b</sup> (See pg 9)	40	Aug 1 - Dec 31	<i>Chronic Wasting Disease Transport Rules Apply, See page 4</i>

2024 Controlled Hunts Landowner Permission Required EXTRA Antlerless Elk Do not apply for these during the controlled hunt application period.				
Hunt No.	Controlled Hunt Areas	Tags	Season Dates	Notes
2604	21A-1X <sup>a</sup> (See pg 9)	50	Sep 1 - Dec 31	<i>On private irrigated agricultural lands</i>
2605	22-2X <sup>a</sup> (See pg 9)	300	Aug 15 - Dec 31	<i>Private land only</i>
2606	24-1X <sup>b</sup> (See pg 9)	50	Aug 1 - Sep 30	<i>Private land only</i>
			Nov 15 - Dec 31	
2607	31-1X <sup>b</sup> (See pg 9)	250	Aug 1 - Dec 31	<i>Short range weapons only in a portion of this hunt</i>
2608	31-2X <sup>b</sup> (See pg 9)	150	Aug 1 - Sep 30	
2609	33-1X <sup>b</sup> (See pg 9)	35	Aug 1 - Oct 31	<i>Private land only</i>
2610	39-1X <sup>b</sup> (See pg 9)	300	Oct 1 - Dec 31	
2611	39-2X <sup>b</sup> (See pg 9)	125	Aug 1 - Oct 4	
			Nov 1 - Dec 31	
2612	40-1X <sup>a</sup> (See pg 9)	175	Aug 1 - Dec 31	<i>Private land only</i>
2613	41-1X <sup>b</sup> (See pg 9)	20	Dec 1 - Dec 31	
2614	44-1X <sup>a</sup> (See pg 10)	150	Aug 1 - Oct 31	<i>Private and State land only</i>
2615	44-1X <sup>a</sup> (See pg 10)	50	Nov 1 - Dec 31	<i>Private and State land only</i>
2616	45-1X <sup>b</sup> (See pg 10)	75	Aug 1 - Oct 31	<i>Private land only</i>
2617	45-1X <sup>b</sup> (See pg 10)	25	Nov 1 - Dec 31	<i>Private land only</i>
2618	46-1X <sup>a</sup> (See pg 10)	125	Aug 1 - Oct 31	<i>Private land only</i>
2619	46-1X <sup>a</sup> (See pg 10)	125	Nov 1 - Dec 31	<i>Private land only</i>
2620	49-1X <sup>a</sup> (See pg 10)	150	Aug 1 - Oct 31	<i>Private land only</i>
2621	49-1X <sup>a</sup> (See pg 10)	100	Nov 1 - Dec 31	<i>Private land only</i>

<sup>a</sup> This hunt includes other units or parts of other units. See controlled hunt area descriptions.

<sup>b</sup> This hunt includes only a portion of this unit. See controlled hunt area descriptions

**2024 Controlled Hunts**  
**Landowner Permission Required EXTRA Antlerless Elk**  
Do not apply for these during the controlled hunt application period.

Hunt No.	Controlled Hunt Areas	Tags	Season Dates	Notes
2622	50-1X <sup>b</sup> (See pg 10)	100	Aug 1 - Aug 29	<i>Private land only</i>
			Oct 1 - Dec 31	
2623	51-1X <sup>b</sup> (See pg 10)	50	Aug 1 - Aug 29	<i>On or within 1 mile of private agricultural lands outside the National Forest System Boundary</i>
			Oct 1 - Dec 31	
2624	52-1X <sup>b</sup> (See pg 10)	75	Aug 1 - Oct 31	<i>Private land only</i>
2625	52-1X <sup>b</sup> (See pg 10)	25	Nov 1 - Dec 31	<i>Private land only</i>
2626	54-1X <sup>b</sup> (See pg 10)	50	Aug 1 - Dec 31	<i>On or within 1 mile of private land only</i>
2627	56-1X <sup>a</sup> (See pg 10)	30	Aug 1 - Dec 31	<i>On or within 1 mile of private land only, Motorized Hunting Rule Applies, See Pages 4-5</i>
2628	60-1X <sup>b</sup> (See pg 10)	50	Aug 1 - Oct 31	<i>Private land only</i>
2629	60A-1X <sup>b</sup> (See pg 10)	100	Aug 1 - Dec 31	<i>On or within 1 mile of private land only, Short range weapons only in portion of Unit 60A, See note 1, Page 7</i>
2630	62-1X <sup>b</sup> (See pg 10)	50	Aug 1 - Sep 30	<i>Private land only</i>
2631	62-2X <sup>a</sup> (See pg 10)	50	Nov 1 - Dec 31	<i>Private land only</i>
2632	66A-1X <sup>b</sup> (See pg 10)	50	Aug 1 - Aug 29	<i>Private land only</i>
			Dec 1 - Dec 31	
2633	68-1X <sup>b</sup> (See pg 10)	50	Aug 1 - Sep 30	<i>Private land only</i>
2634	69-1X <sup>b</sup> (See pg 10)	200	Aug 1 - Aug 29	<i>Private land only</i>
			Dec 1 - Dec 31	
2635	72-1X <sup>b</sup> (See pg 10)	25	Aug 1 - Aug 29	<i>Private land only</i>
2636	74-1X <sup>b</sup> (See pg 10)	250	Aug 1 - Dec 31	<i>Private land only</i>
2637	75-1X <sup>b</sup> (See pg 10)	100	Aug 1 - Sep 30	<i>Private land only</i>
			Dec 1 - Dec 31	
2638	76-1X <sup>b</sup> (See pg 10)	200	Aug 1 - Sep 30	<i>Private land only</i>
2639	77-1X <sup>b</sup> (See pg 10)	50	Aug 1 - Sep 30	<i>Private land only</i>
			Nov 1 - Dec 31	

**Note:**

1. Short range weapons only in that portion of Unit 60A south and east of the North (Henry's) Fork Snake River, and that portion within 1 mile north and west of the North Fork Snake River.

<sup>a</sup> This hunt includes other units or parts of other units. See controlled hunt area descriptions.

<sup>b</sup> This hunt includes only a portion of this unit. See controlled hunt area descriptions

**2025 Controlled Hunts**  
**Landowner Permission Required EXTRA Antlerless Elk**  
 Do not apply for these during the controlled hunt application period.

Hunt No.	Controlled Hunt Areas	Tags	Season Dates	Notes
2671*	21A-1X <sup>a</sup> (See pg 9)	100	Jan 1 - Feb 28	<i>On private irrigated agricultural lands <b>only</b></i>
2672*	22-2X <sup>a</sup> (See pg 9)	50	Jan 1 - Feb 28	<i>Private land <b>only</b></i>
2673*	24-1X <sup>b</sup> (See pg 9)	25	Jan 1 - Feb 28	<i>Private land <b>only</b></i>
2674*	31-3X <sup>b</sup> (See pg 9)	25	Jan 1 - Feb 28	<i>Private land <b>only</b>, Short range weapons <b>only</b> in a portion of this hunt</i>
2675*	41-1X <sup>b</sup> (See pg 9)	100	Jan 1 - Feb 28	
2676*	50-1X <sup>b</sup> (See pg 10)	50	Jan 1 - Feb 15	<i>Private land <b>only</b></i>
2677*	51-2X <sup>b</sup> See pg 10)	50	Jan 1 - Feb 15	<i>Private land <b>only</b></i>
2678*	62-2X <sup>a</sup> (See pg 10)	50	Jan 1 - Feb 15	<i>Private land <b>only</b></i>
2679*	63-1X <sup>a</sup> (See pg 10)	100	Jan 1 - Feb 15	<i>Short range weapons <b>only</b> on Mud Lake WMA</i>
2680*	69-1X <sup>b</sup> (See pg 10)	100	Jan 1 - Feb 15	<i>Private land <b>only</b></i>
2681*	74-1X <sup>b</sup> (See pg 10)	50	Jan 1 - Jan 31	<i>Private land <b>only</b></i>

**\*These are 2025 hunts. Hunters must purchase a 2025 hunting license before they can pick up these tags. Hunting licenses for 2025 will go on sale December 1, 2024.**

<sup>a</sup> This hunt includes other units or parts of other units. See controlled hunt area descriptions.

<sup>b</sup> This hunt includes only a portion of this unit. See controlled hunt area descriptions





## ELK CONTROLLED HUNT AREA DESCRIPTIONS



Please note that hunt areas are different for each species. For full text of legal description and boundaries for Game Management Units please refer to the 2024 Big Game Seasons and Rules brochure or visit [adminrules.idaho.gov/rules/current/13/130107.pdf](https://adminrules.idaho.gov/rules/current/13/130107.pdf)

**Hunt Area 10A-1** — That portion of Unit 10A west of the Clearwater National Forest boundary, south of Forest Service Road 250, south of State Highway 11 from Pierce to Weippe, and Jim Ford Creek from Weippe to its junction with the Clearwater River.

**Hunt Area 14-1** — Private land only in that portion of Unit 14 within the following boundary: Beginning on the Unit 14 western boundary at Sheep Gulch, then east along Sheep Gulch to the National Forest boundary, then north along the National Forest Boundary to the junction of the Banner Ridge Road and Free Use Road (243), then west down the 243 road (Free Use Road) to Bull Run Cove Road, then follow the private property line to the South Fork of White Bird Creek, then down White Bird Creek to the Salmon River, then south along Unit 14 boundary to the point of beginning at Sheep Gulch. **CWD transport rules apply, see page 4.**

**Hunt Area 14-2** — That portion of Unit 14 west of the following line: from the Unit 14 boundary south along Highway 95 until the intersection with Old Highway 95, then south along Old Highway 95 until its intersection with Highway 95 near White Bird Hill, then south along Highway 95 to the Unit 14 boundary. **CWD transport rules apply, see page 4.**

**Hunt Area 21A-1X** — On private irrigated agricultural lands in Units 21A, 28, 29, 30, 30A, 36A, 36B, 37, and 37A. “Private irrigated agricultural lands” are defined as private irrigated lands that are used for growing or storing plants for profit, in the form of pasture or stored feed for animal production, croplands, nurseries, vineyards, or orchards, but which do not include private timberlands.

**Hunt Area 22-2X** — All of Units 22, 32, and 32A.

**Hunt Area 24-1X** — Private land within Unit 24.

**Hunt Area 31-1X** — That portion of Unit 31 that drains into the Snake River, upstream from and including the Grouse Creek Drainage to the U.S. Highway 95 bridge in Weiser; and that portion of Unit 31 that drains into Monroe Creek from its mouth upstream to and including the Sheep Creek drainage. **Except short range weapons only** south of the following boundary: beginning at the junction of U.S. Highway 95 and Indianhead Road, then west on Indianhead Road to Jenkins Creek Road, then north on Jenkins Creek Road to Olds Ferry Road, then west on Olds Ferry Road to the Galloway Canal, then north and west on the Galloway Canal to the Snake River which is the Unit 31 boundary.

**Hunt Area 31-2X** — That portion of Unit 31 outside the National Forest System Boundary that drains into the Weiser River downstream of and including that portion of the Pine Creek drainage south of Mill Creek.

**Hunt Area 31-3X** — Private land within that portion of Unit 31 that drains into the Weiser River downstream of and including that portion of the Pine Creek drainage south of Mill Creek, and that portion of Unit 31 that drains into the Snake River, upstream from and including the Grouse Creek drainage to the U.S. Highway 95 bridge in Weiser. **Except short range weapons only** south of the following boundary: beginning at the Unit 31 boundary where Indianhead Road intersects U.S. Highway 95, then west on Indianhead Road to Jenkins Creek Road, then north on Jenkins Creek Road to Olds Ferry Road, then west on Olds Ferry Road to the Galloway Canal, then north and west on the Galloway Canal to the Snake River which is the Unit 31 boundary.

**Hunt Area 33-1X** — Private land within that portion of Unit 33 that are outside the National Forest System Boundary. The National Forest System Boundary is a legislatively set boundary — it is not necessarily the boundary of Forest Service property. State, private and other lands within the National Forest System Boundary are not open to hunting during this season. (Please refer to a U.S. Forest Service map for the location of this boundary.)

**Hunt Area 39-1X** — That portion of Unit 39 within the following boundary: Beginning at the junction of I-84 and Blacks Creek Road, then east on Blacks Creek Road to the point where Road 189A intersects the Blacks Creek Road, then east on Road 189A to the intersection with Road 189A3, then south on Road 189A3 to USFS Trail No. 500, then southeast on Trail No. 500 to the point it intersects with Road 167D, then southeast on Road 167D until it intersects with the Danskin Lookout Road (Forest Service Road 167), then south on the Danskin Lookout Road to Foothill Road, then south on Foothill Road to Martha Ave., then west on Martha Ave to I-84, then northwest on I-84 to the point of beginning.

**Hunt Area 39-2X** — That portion of Unit 39, starting at the Highway 55/Highway 17 Junction and following the northern boundary of Unit 39 southeast until the intersection of Forest Service Road 374 at Hawley Mountain, then south along Forest Service Road 374 (Bogus Basin Rd.) to the intersection of Cartwright Road, then west along Cartwright Road until the intersection with Dry Creek Road, then west on Dry Creek Road to HWY 55, then north along Highway 55 to point of beginning.

**Hunt Area 40-1X** — Private land within Units 40 and 42 and that portion of Unit 41 west of Highway 51.

**Hunt Area 41-1X** — That portion of Unit 41 starting at the junction of Highway 51 and the Rowland Rt Road (signed as Roland Road) then following the Rowland Rt Road south until the intersection with Sheep Creek, following Sheep Creek north and east until the confluence

with the Bruneau River, then following the Bruneau River south to the Nevada state line, then west along the Idaho-Nevada state line to Highway 51 and north along Highway 51 to the beginning; excluding the Duck Valley Indian Reservation.

**Hunt Area 44-1X** — Private and State land only within the following boundaries: All of Unit 44 and that portion of Unit 45 within the Camas Creek drainage.

**Hunt Area 45-1X** — Private land within Unit 45 excluding that portion within the Camas Creek drainage is closed.

**Hunt Area 46-1X** — Private land within all of Units 46, 47, 54, 55, 56 and 57.

**Hunt Area 49-1X** — Private land within the following boundaries: All of Unit 49, that portion of Unit 52A within Blaine County within the Little Wood, Fish Creek and Huff Creek drainages, that portion of Unit 48 south of the Warm Springs Drainage and within the Big Wood River Drainage.

**Hunt Area 50-1X** — Private land within Unit 50.

**Hunt Area 51-1X** — Those portions of Unit 51 that are outside the National Forest System Boundary on or within one mile of private agricultural lands. The National Forest System Boundary is a legislatively set boundary — it is not necessarily the boundary of Forest Service property. State, private and other lands within the National Forest System Boundary are not open to hunting during this season. (Please refer to a U.S. Forest Service map for the location of this boundary.)“Private agricultural lands” are defined as privately-owned lands that are used for growing or storing plants for profit, in the form of pasture or stored feed for animal production, croplands, nurseries, vineyards, or orchards, but which do not include private timberlands.

**Hunt Area 51-2X** — Private land within Unit 51.

**Hunt Area 52-1X** — Private land within Unit 52.

**Hunt Area 54-1X** — That portion of Unit 54 on or within 1 mile of private land within Cassia County.

**Hunt Area 56-1X** — Those portions of Units 56 and 57 on or within 1 mile of private land.

**Hunt Area 60-1X** — Private land within Unit 60.

**Hunt Area 60A-1X** — On or within one mile of private land within Unit 60A.

**Hunt Area 62-1X** — Private land within Unit 62.

**Hunt Area 62-2X** — Private land within that portion of Unit 62 north and east of Highway 32 and private land within that portion of Unit 65 east of Highway 33.

**Hunt Area 63-1X** — That portion of Unit 63 north of US Highway 20, excluding the Camas National Wildlife Refuge which is closed and including those portions of Units 59 and 59A that are within 1 mile north of State Highway 22.

**Hunt Area 66A-1X** — Private land within Unit 66A

**Hunt Area 68-1X** — Private land within Unit 68.

**Hunt Area 69-1X** — Private land within Unit 69.

**Hunt Area 72-1X** — Private land within Unit 72

**Hunt Area 74-1X** — Private land within all of Unit 74 and private land in Units 73 and 77 within Franklin County..

**Hunt Area 75-1X** — Private land within Unit 75.

**Hunt Area 76-1X** — Private land within Unit 76.

**Hunt Area 77-1X** — Private land within Unit 77.



# CHRONIC WASTING DISEASE

Updated March 2024 -

See page 96 of the 2024 Big Game Seasons and Rules

## Hunting in a Chronic Wasting Disease Management Zone

In March 2024 the Idaho Fish & Game Commission updated the Chronic Wasting Disease (CWD) Management Zone to Units 14 and 18. Unit 15 is no longer part of the CWD Management Zone.

## Transport Rules Apply to Deer, Elk, and Moose From a CWD Management Zone

It is unlawful to transport deer, elk, or moose out of a designated CWD Management Zone - currently Units 14 and 18. However, there are exceptions for meat and some other animal parts, see page 96 of the 2024 Big Game Seasons and Rules.

## CWD Testing Required for Mule Deer and White-tailed Deer Within 10 Days of Harvest in Units 14, 18, 23, 24 and 32A

The Commission established mandatory CWD testing for all mule deer and white-tailed deer in **Units 14, 18, 23, 24 and 32A**.

## Should I get my deer, elk or moose tested for CWD if I harvest outside of the Required Test Units?

- **Yes, testing is recommended for**
  - Elk and moose harvested in Units 14, 18, 23, 24, or 32A.
  - Deer, elk and moose harvested in any unit adjacent to Units 14, 18, 23, 24, or 32A.
  - Deer, elk, and moose harvested in any unit that borders Montana, Wyoming, or Utah.
- **Hunters who harvest in any other units** and are concerned if their deer, elk, or moose may be infected with CWD.



For up-to-date CWD information and sampling instructions go to [idfg.idaho.gov/cwd](https://idfg.idaho.gov/cwd)





# PRONGHORN CONTROLLED HUNTS

Doe or fawn only: Only pronghorn without a black cheek patch or with horns less than 3 inches long may be taken during doe or fawn only pronghorn seasons.

2024 Controlled Hunts Landowner Permission Required EXTRA Doe or Fawn Pronghorn Do not apply for these during the controlled hunt application period.				
Hunt No.	Controlled Hunt Areas	Tags	Season Dates	Notes
4601	45-1X <sup>a</sup> (See pg 13)	25	Nov 1 - Dec 31	<i>Private land only</i>
4602	46-1X <sup>a</sup> (See pg 13)	50	Aug 15 - Oct 24	<i>Private land only</i>
4603	63-1X <sup>b</sup> (See pg 13)	20	Aug 1 - Oct 24	<i>Private land only</i>

<sup>a</sup> This hunt includes other units or parts of other units. See controlled hunt area descriptions.

<sup>b</sup> This hunt includes only a portion of this unit. See controlled hunt area descriptions



## PRONGHORN CONTROLLED HUNT AREA DESCRIPTIONS



Please note that hunt areas are different for each species. For full text of legal description and boundaries for Game Management Units please refer to the 2024 Big Game Seasons and Rules brochure or visit [adminrules.idaho.gov/rules/current/13/130107.pdf](https://adminrules.idaho.gov/rules/current/13/130107.pdf)

**Hunt Area 45-1X** — Private lands within Units 52 and 45 *excluding* that portion within the Camas Creek drainage is closed.

**Hunt Area 46-1X** — Private land within Units 46, 47, 54, 55,

**Hunt Area 63-1X** — Private land within Unit 63.



# Access Yes!



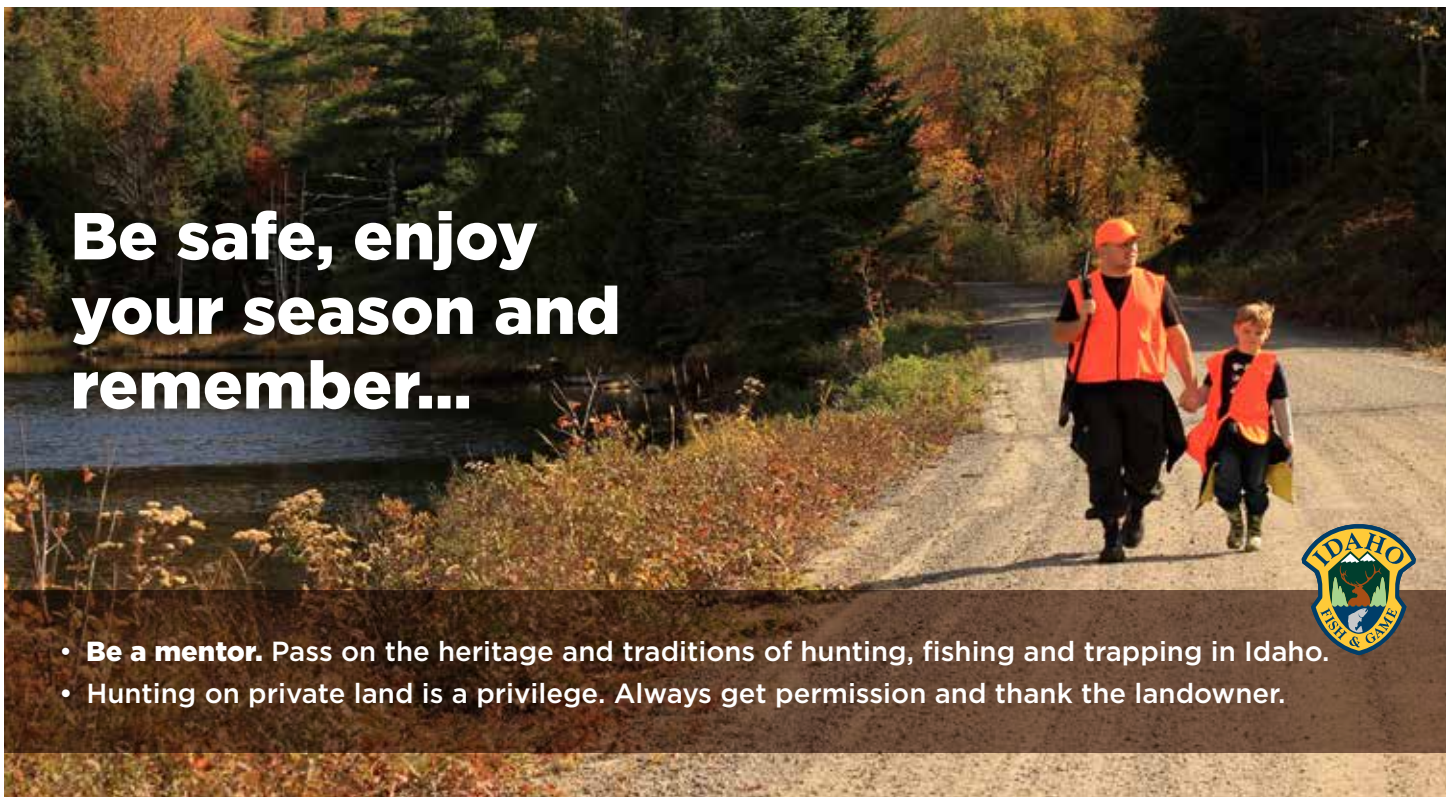
- Improves sportsman's access to private land or through private land to public land by compensating willing landowners who provide recreational access.
- Individual property requirements vary. Respecting the land and landowners will help ensure the continued success of Access Yes!
- To learn more about Access Yes! properties, including printable maps, go to [idfg.idaho.gov/access](https://idfg.idaho.gov/access).
- Access Yes! guides are also available at Idaho Fish and Game offices.



# TURKEY CONTROLLED HUNTS

2024 Spring Turkey Landowner Permission Required Hunts				
Do not apply for these during the controlled hunt application period.				
Hunt No	Controlled Hunt Area Descriptions	Season Dates	Legal Bird	Tags
9101	38-2: Private land only in all of Unit 38 and that portion of Unit 32 in Payette County.	April 15 - May 25	Beardless	25

2024 Fall Turkey Landowner Permission Required Hunts				
Do not apply for these during the controlled hunt application period.				
Hunt No	Controlled Hunt Area Descriptions	Season Dates	Legal Bird	Tags
9102	22-3: Private land only, outside the national Forest System Boundary in Units 22, 31 and 32	December 1 - December 31	Beardless	50
9103	38-2: Private land only in all of Unit 38 and that portion of Unit 32 in Payette County.	September 1 - December 31	Beardless	25
9104	54: Private land only in all of Unit 54	September 1 - December 31	Either Sex	10



**Be safe, enjoy  
your season and  
remember...**



- **Be a mentor.** Pass on the heritage and traditions of hunting, fishing and trapping in Idaho.
- Hunting on private land is a privilege. Always get permission and thank the landowner.



**2025 Late Winter Turkey  
Landowner Permission Required Hunts**

**Do not apply for these during the controlled hunt application period.**

Hunt No	Controlled Hunt Area Descriptions	Season Dates	Legal Bird	Tags
9201	22-3: Private land only, outside the national Forest System Boundary in Units 22, 31 and 32	January 1 - February 28	Beardless	50
9202	38-2: Private land only in all of Unit 38 and that portion of Unit 32 in Payette County.	January 1 - February 28	Beardless	25
9203	54: Private land only in all of Unit 54	January 1 - February 28	Either Sex	10

**\*These are 2025 hunts. Hunters must purchase a 2025 hunting license before they can pick up these tags. Hunting licenses for 2025 will go on sale December 1, 2024.**





If you have information about a wildlife violation,

**Make The Call:  
1-800-632-5999**



- The Citizen's Against Poaching (CAP) Hotline is open 24/7/365.
- Callers can remain anonymous, and may be eligible for a cash reward.
- The more details a caller can provide, the better! Examples: License plates, suspect descriptions, dates/times, locations, and wildlife involved.

## 2024 Depredation Hunt Application

All applications received May 1 to June 30 will be drawn in random order.  
Applications received after June 30 will be added to the end of the list in the order received.  
The list will be valid from July 1 to June 30 the following year.

1st Hunter \_\_\_\_\_ Hunting license No. \_\_\_\_\_  
 Phone (Home) \_\_\_\_\_ (Work) \_\_\_\_\_  
 2nd Hunter \_\_\_\_\_ Hunting license No. \_\_\_\_\_  
 Phone (Home) \_\_\_\_\_ (Work) \_\_\_\_\_

**Check if you agree (optional):** IDFG may release my name and phone number to landowners within the region who are experiencing depredations.

**We are applying for:**  Deer  Elk  Black Bear  Pronghorn  Turkey

**REMEMBER:** Send only 1 application per Region. Hunters may apply only once per species per year. **Applying for the same species in more than one Region will result in disqualification from all Regions.** Hunters may apply for different species in Regions. Please contact a Regional office for questions, see page 4.

Region	Game Management Unit	Send To:
Panhandle	1-7, 9 .....	2885 W. Kathleen Avenue, Coeur d'Alene, ID 83815
Clearwater	8, 8A, 10-19, 20 .....	3316 - 16th St., Lewiston, ID 83501
Southwest	19A, 20A, 22-26, 31-35, 38-42 .....	15950 N. Gate Blvd., Nampa, ID 83687
Magic Valley	43-49, 52-57 .....	324 South 417 East, Suite #1, Jerome, ID 83338
Southeast	66A, 68, 68A, 70-78 .....	1345 Barton Rd., Pocatello, ID 83204
Upper Snake	50, 51, 58-66, 67, 69 .....	4279 Commerce Circle, Idaho Falls, ID 83401
Salmon	21, 21A, 27-30A, 36-37A .....	99 Hwy 93 North, Salmon, ID 83467

**Clip and mail to the appropriate regional office, Idaho Department of Fish and Game, Attn.: Depredation Hunts.**